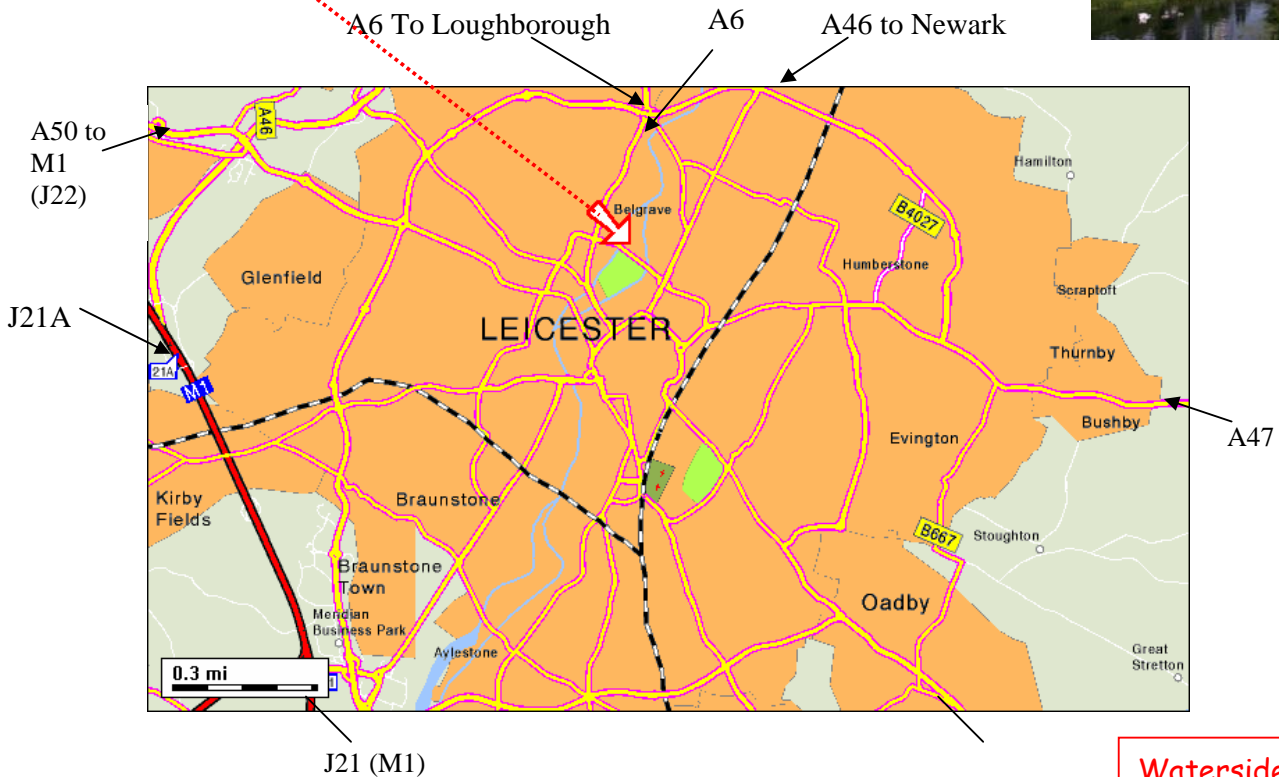
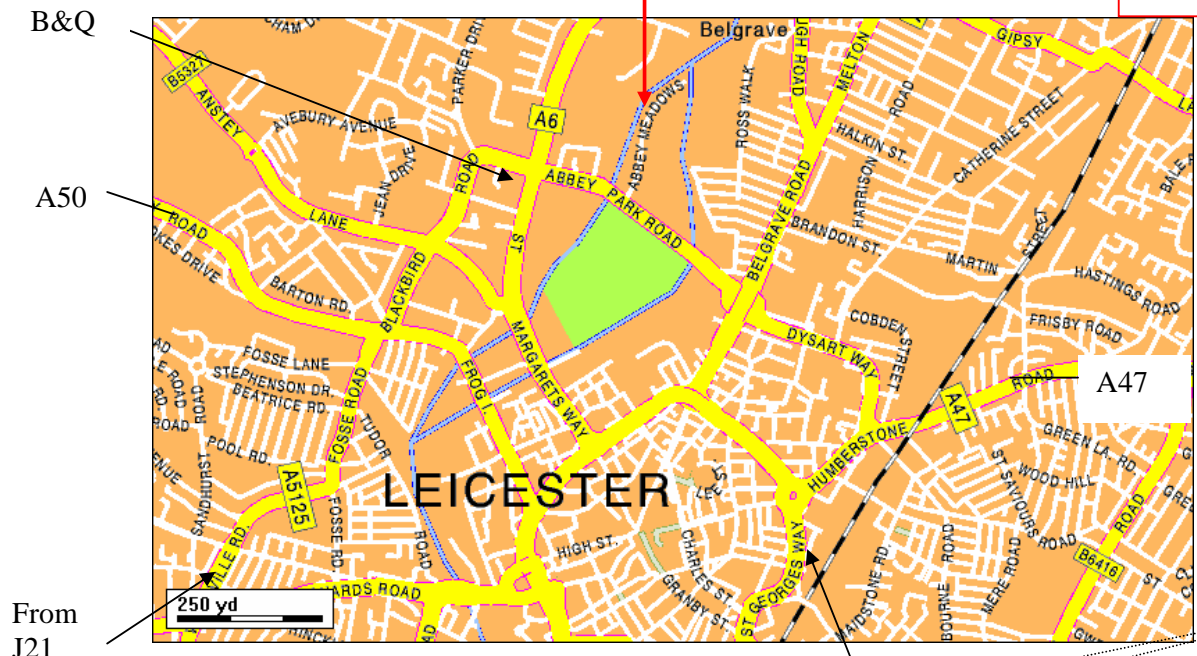


The Waterside Centre, Abbey Meadows, Leicester. LE4 5AE

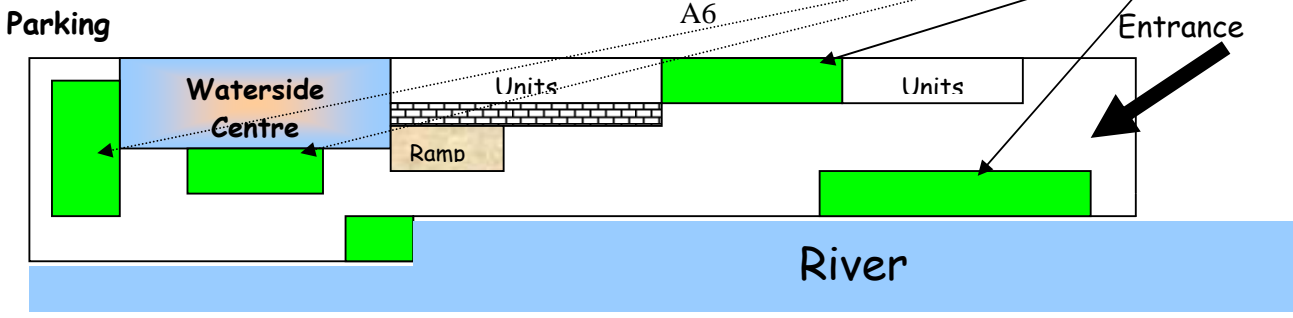
Tel: 07850 110542 (Sue's mobile)



Waterside centre.



Parking = green areas



The Waterside Centre, Abbey Meadows, Leicester LE4 5AE

Tel: 07850 110542 (Sue's mobile)



Directions from M1 - travelling North

Leave the motorway at **J21A**. This takes you onto the A46 - signposted for Leicester North, Loughborough and Newark. Leave the A46 at the junction for A6 Leicester and Loughborough. Take third exit and follow signs for Leicester.

You will pass through Birstall - and arrive at a roundabout / flyover. Carry straight on (slightly to the right) across the roundabout - taking the **4th exit** for City Centre. Pass MacDonald's on your left. Continue to the 3rd main set of traffic lights. B & Q will be to the right ahead of you. Turn left at the lights into Abbey Park Road. Continue for approx ¼ mile to Abbey Park Road bridge. See final directions from Abbey Park Road bridge below.

Directions from M1 - travelling South

Leave M1 at **J 22**. This takes you onto the A50 - signposted Leicester. Follow the signs for approx 7 miles until you pass County Hall on your left. Cross the next roundabout - still following A50. Pass Gynsills Cemetry and LOROS Hospice. This is dual carriageway and becomes residential area. You come to a complicated junction - with a Coop store on your left. Filter left - signposted A6 Loughborough. Follow this road - signed A5125 and called Blackbird Road for approximately ½ mile. B & Q will be on you right at a major set of traffic lights. Carry on straight across into Abbey Park Road. Continue for approx ¼ mile to Abbey Park Road bridge. Follow the directions from Abbey Park Road bridge below.

Directions from A47 - travelling West

Come towards Leicester on A47. You travel through 4 or 5 miles of built up residential areas. Follow signs for City Centre. You will drive along Humberstone Road and pass under a major railway bridge close to the city centre. After ¼ mile you will see Burger King on your left, just before a major roundabout. Take the 3rd exit off that roundabout - signposted to Melton Mowbray / Newark / Loughborough. Filter right onto a flyover. Keep to the right (the bus station will be to your left) and turn right at the traffic lights ahead - following signs for A6 Loughborough. St Margaret's church and the VAT office will be to your right. Continue along the dual carriage way for approx ¾ mile until you come to B & Q on your left. Filter right at the traffic lights into Abbey Park Road. Continue for approx ¼ mile to Abbey Park Road bridge. Follow the directions below.

Directions from Abbey Park Road bridge:

Where road narrows over the river,-keep river on your left hand side. Turn down road at side of river (next to river).

- Old building under refurbishment slightly set back from road on corner of Abbey Meadows.
- Drive along Abbey Meadows (signed Abbey Meadows Business Park) for 300m. Road has some potholes! Pass signs saying Advance Tapes and Best Way (blue metal railings on right).
- Drive into the Waterside Centre through red gates (metal railings) on left hand side.
- Drive along the side of the river to The Watershed conference/meeting room at the far end.
- Parking is available all round the centre and along approach road.